

Notes on visit to

Tenquille Valley

July 1931

Anderson

On trip to Lenquille

Aneroid 25/7/31 on boat
60ft

at Ronayne Farm
5:30am 1850 ft

at Divide 5480 ft

at Lenquille Lake

5210 27/7/31
11:15 am

afternoon 4:40 on
Ridge N of camp (Couch
Cage)
6,525 ft aneroid
summit about 6625

28/7/31

Fossil Pass 6150 ft

Summit of Ronayne
Ridge N. bank 6900 ft
S.E. of Fossil Pass

Potentilla villosa (C)
White var. of *Chrylid. empetrum*
Ronayne Ridge (C)

Arctostaphylos uva-ursi
at 6550 ft
on Ridge south^e end
Lake Cassiope Pass

28/7/31
at Lenguille Camp
7:30 pm 5400

Camp at 9:10^{am} 29/7/31

Aneroid 5360 ft

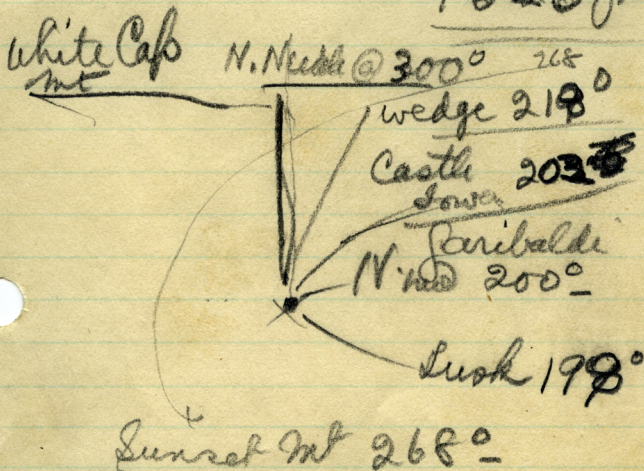
Finch

Lunch place on Ridge
N of camp. 12:30 pm

Aner. 6600 ft

(correction 6450 ft)

Summit ^{NY} Senquille
 Int. Aneroid 4675 ft
 Correction 150
4525 ft

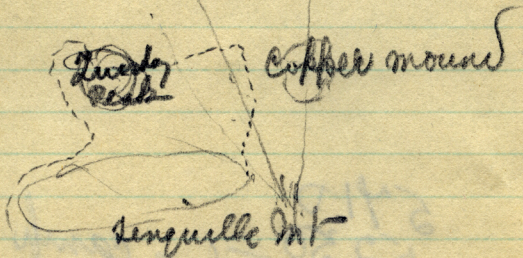


gentiana glauca
 at 4500
 $\frac{150}{4350}$ ft alt-

Wedge

Saribaldi

Amat
only



30/7/31

5260 aneroid at camp 9:30
Moffatts mine trip

nr "Iron Springs" 6200 ft
Griggly Pass

31/7/31 at Camp
9 am 5250 aneroid

5410 at lunch place
nr Silver bell mine

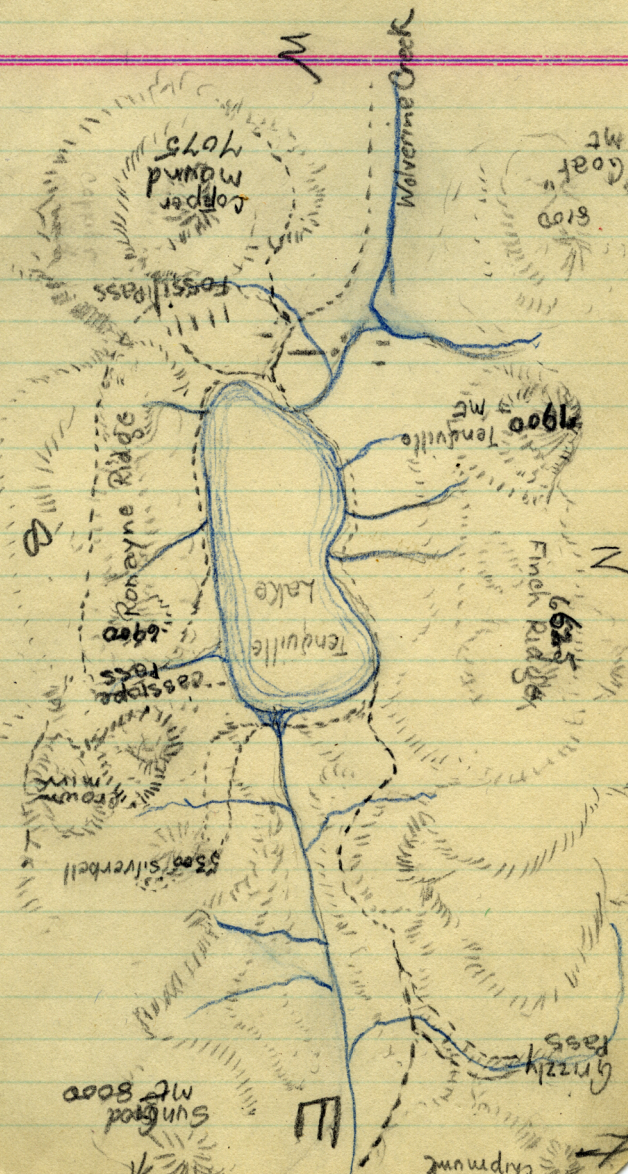
5410
40 ft correction

5670 altitude

at camp 4:50 pm

Aneroid 5300

To Silver Bell mine



Mon.
Camp on 3rd Aug 1931

@ 8.30pm 5500 ft

Camp 4th Aug Tues
7am 5450 aner.
